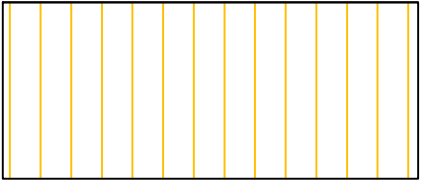

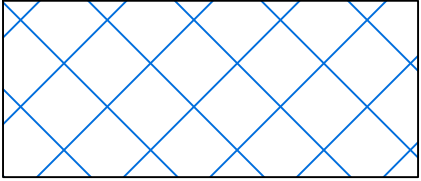

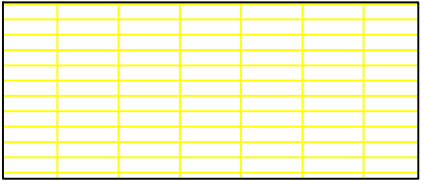
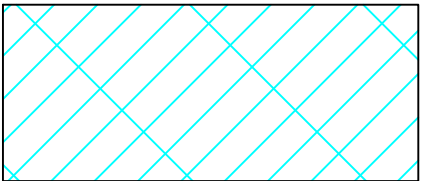

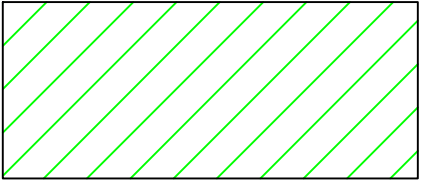
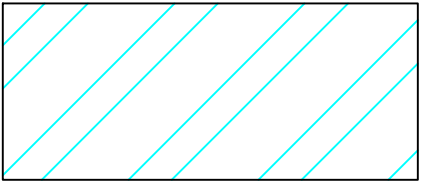

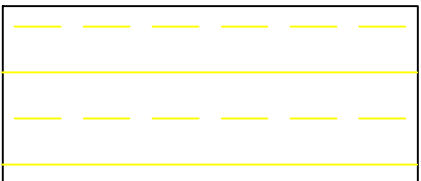
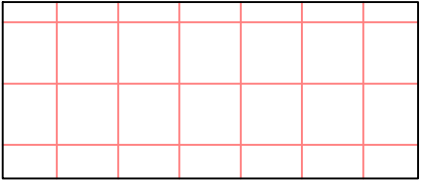

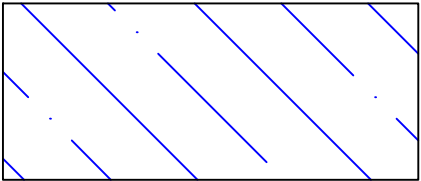
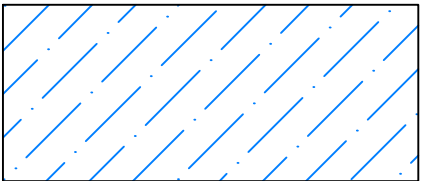
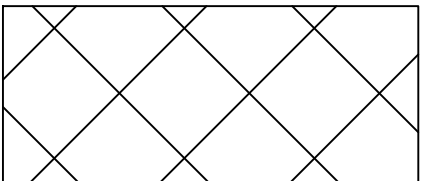


<p>Aree storicamente consolidate ZONA "A"-centri storici e monumentali</p> <p>A1  Centro storico</p> <p>A2  Aree connesse al centro storico</p>	<p>Aree di margine non edificate ZONA "C"</p> <p>C1  Aree prevalentemente residenziali-estive</p> <p>C2  Aree adestinazione residenziale e produttiva-estiva</p>	<p>Settore terziario (aree commerciali, direzionali, turistiche- recettive) ZONA "G"</p> <p>G1  Aree commerciali</p> <p>G2  Aree direzionali stazioni di servizio carburanti, commercializzazione prodotti petroliferi</p> <p>G3  Aree turistico-recettive</p>
<p>Aree soggette a trasformazione insediativa o di completamento ZONA "B"-aree edificate con continuità</p> <p>B1.1  Aree prevalentemente residenziali-semiestive</p> <p>B1.2  Aree prevalentemente residenziali-estive</p> <p>B2  Aree destinazione mista produttiva di tipo urbano</p> <p> ZONA P.E.E.P.</p>	<p>Settore secondario (aree industriali, aree di produzione di servizi avanzati, aree artigianali) ZONA "D"</p> <p>D1  Aree industriali, piccola industria, aree artigianali e miste produttive</p> <p>D2  Aree produzione di servizi avanzati (TELESPAZIO)</p>	<p>Aree per attrezzature di servizio ZONA "F"</p> <p>F1  Istruzione pubblica e privata</p> <p>F2  Interessi comuni (servizi pubblici e privati)</p> <p>F3  Verde e giardini (pubblico e privato)</p>